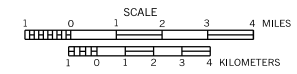


- ### LEGEND
- 320 — AVERAGE DAILY TRAFFIC VOLUME
  - INTERSTATE HIGHWAY SYSTEM
  - U.S. NUMBERED HIGHWAY SYSTEM
  - STATE SECONDARY HIGHWAY SYSTEM
  - STATE PRIMARY HIGHWAY SYSTEM
  - LOCAL ROAD OR STREET
  - COUNTY LINE
  - STATE LINE
  - - - - - INCORPORATED CITY BOUNDARY
  - RESERVATION BOUNDARY
  - WIDE STREAM
  - 000 STATION NUMBER















## 2013 TRAFFIC MAP WARREN COUNTY TENNESSEE

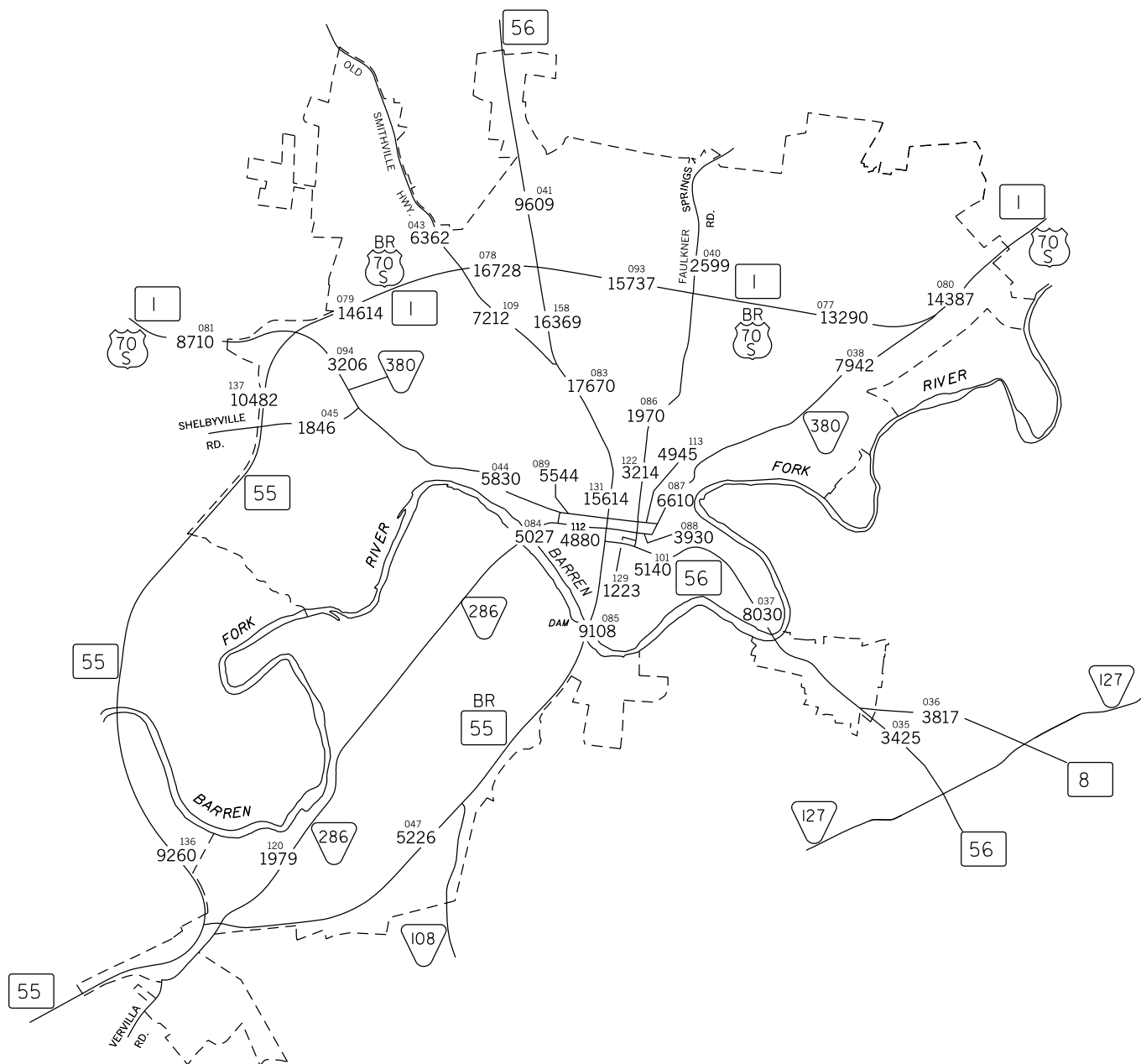
PREPARED BY THE  
TENNESSEE DEPARTMENT OF TRANSPORTATION  
LONG RANGE AND PROJECT PLANNING DIVISIONS  
IN COOPERATION WITH THE  
U.S. DEPARTMENT OF TRANSPORTATION  
FEDERAL HIGHWAY ADMINISTRATION





# LEGEND

-  AVERAGE DAILY TRAFFIC VOLUME
-  INTERSTATE HIGHWAY SYSTEM
-  U.S. NUMBERED HIGHWAY SYSTEM
-  STATE SECONDARY HIGHWAY SYSTEM
-  STATE PRIMARY HIGHWAY SYSTEM
-  LOCAL ROAD OR STREET
-  COUNTY LINE
-  STATE LINE
-  INCORPORATED CITY BOUNDARY
-  RESERVATION BOUNDARY
-  WIDE STREAM
-  STATION NUMBER



## 2013 TRAFFIC MAP MCMINNVILLE TENNESSEE

PREPARED BY THE  
TENNESSEE DEPARTMENT OF TRANSPORTATION  
LONG RANGE AND PROJECT PLANNING DIVISIONS  
IN COOPERATION WITH THE  
U.S. DEPARTMENT OF TRANSPORTATION  
FEDERAL HIGHWAY ADMINISTRATION

